Where I live!

Hungary+Győr
+Pannonhalma

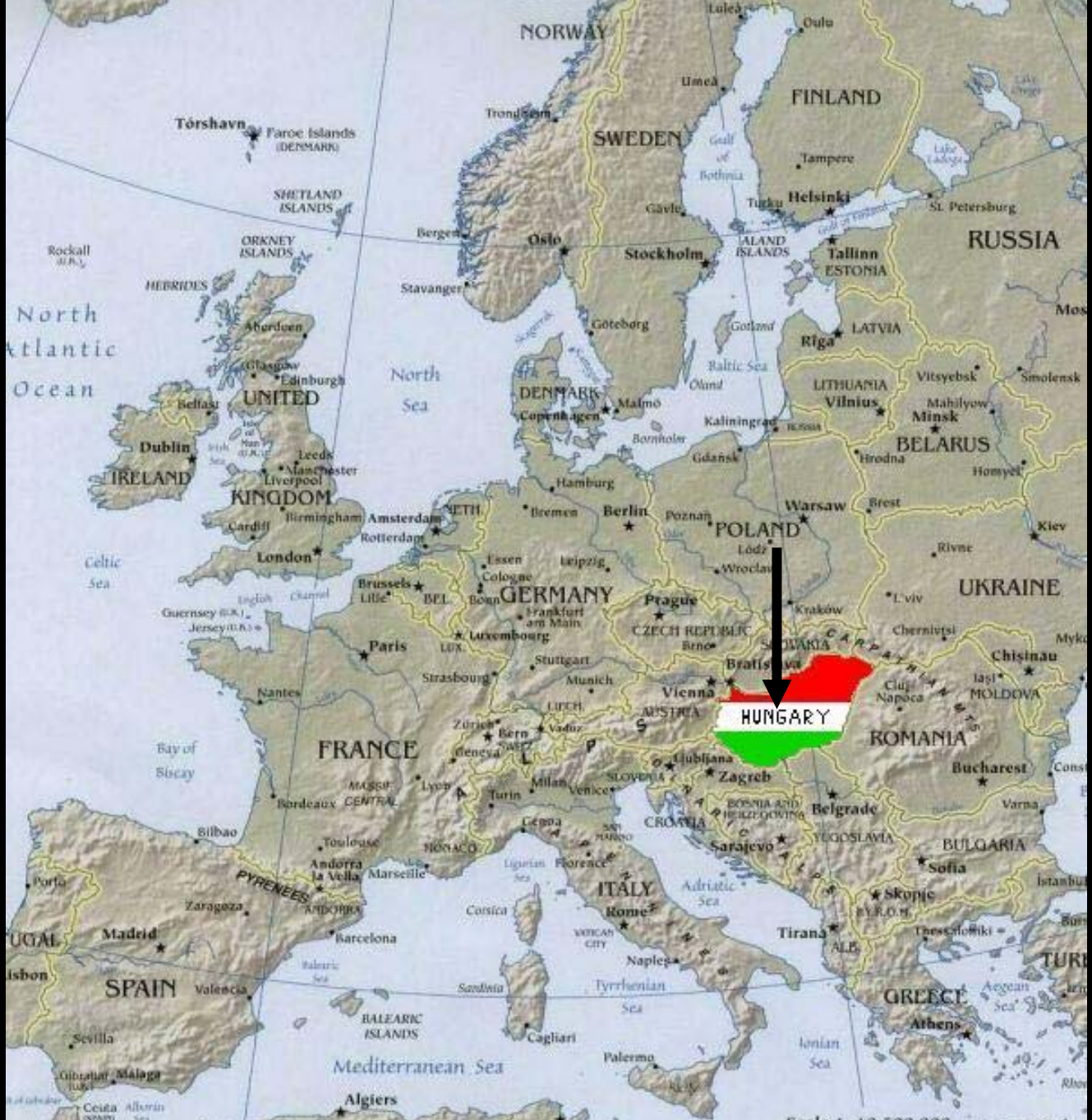
NORWAY
Luleå
Oulu
Umeå
FINLAND
Trondheim
SWEDEN
Tórshavn
Faroe Islands
(DENMARK)
Tampere
Gulf of Bothnia
Gävle
Turku
Helsinki
St. Petersburg
SHETLAND ISLANDS
Bergen
Oslo
Stockholm
ÅLAND ISLANDS
Tallinn
ESTONIA
RUSSIA
ORKNEY ISLANDS
Rockall
HEBRIDES
Stavanger
North Atlantic Ocean
Aberdeen
Göteborg
Gotland
Riga
LATVIA
Glasgow
Edinburgh
North Sea
Baltic Sea
Öland
LITHUANIA
Vilnius
Vitsyebsk
Smolensk
Belfast
UNITED
DENMARK
Copenhagen
Malmö
Kaliningrad
Mahilyow
Minsk
Dublin
IRELAND
Leeds
Manchester
Liverpool
Bornholm
BELARUS
Gdańsk
Hrodna
Hamburg
KINGDOM
Birmingham
Amsterdam
NETH.
Bremen
Berlin
Poznań
Warsaw
POLAND
Brest
Kiev
Cardiff
Rotterdam
Łódź
Rivne
London
Celtic Sea
Essen
Leipzig
Cologne
Wrocław
Brussels
Lille
BEL.
Bonn
GERMANY
Prague
UKRAINE
Guernsey (U.K.)
Jersey (U.K.)
English Channel
Frankfurt am Main
Kraków
L'viv
Luxembourg
CZECH REPUBLIC
Brno
Chernivtsi
Paris
LUX.
Stuttgart
Bratislava
Chişinău
Strasbourg
Munich
Iaşi
Cluj-Napoca
MOLDOVA
Nantes
Vienna
AUSTRIA
HUNGARY
LIECH.
Zürich
Bern
Vaduz
Geneva
SWITZ.
ROMANIA
Bay of Biscay
FRANCE
Ljubljana
Zagreb
Bucharest
Lyon
Milan
Venice
SLOVENIA
MASSIF CENTRAL
Turin
Bordeaux
CROATIA
Belgrade
Varna
Bilbao
Genoa
MONACO
SAN MARINO
Sarajevo
YUGOSLAVIA
BULGARIA
Toulouse
Andorra la Vella
Marseille
Florence
Sofia
Porto
PYRENEES
ANDORRA
ITALY
Adriatic Sea
Skopje
Zaragoza
Corsica
Rome
Madrid
Barcelona
VATICAN CITY
Tirana
Thessaloniki
Naples
Lisbon
SPAIN
Valencia
Balearic Sea
Sardinia
Tyrrhenian Sea
Aegean Sea
GREECE
Athens
Sevilla
BALEARIC ISLANDS
Cagliari
Ionian Sea
Mediterranean Sea
Palermo
Gibraltar
Málaga
Ceuta
Algiers

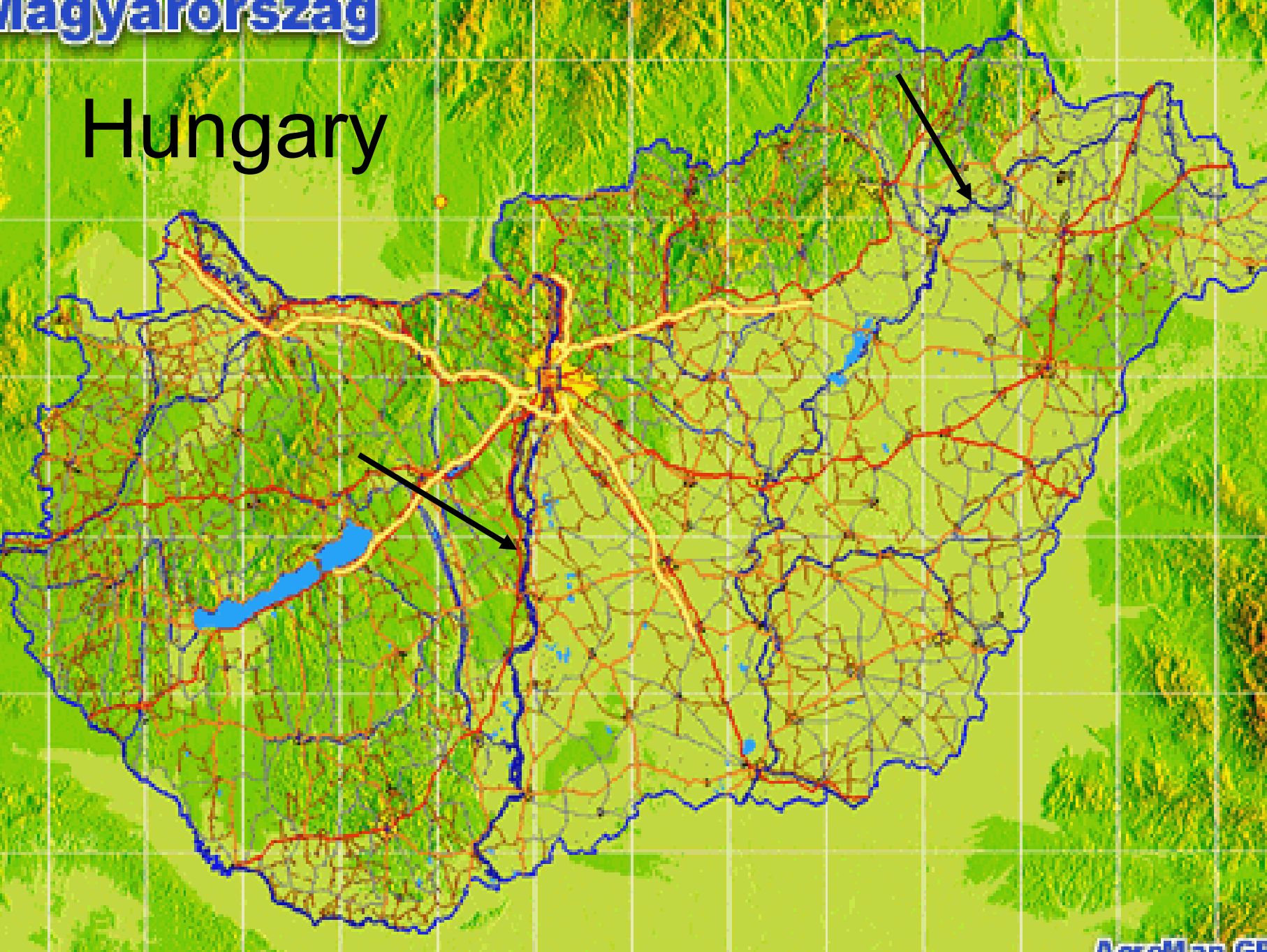
Magyarország
Hungary

FACTS AND FIGURES

Area of Hungary: 93,030 km²
Population: 10.142.362 (Jan 1, 2003)
Population density: 109.1 people/ km²
Capital: Budapest
Area of Budapest: 525 km²
Population: 1.719.000 (Jan 1, 2003)
Density: 3.274,3 people/ km²
Time: GMT + 1 hour
Daylight savings time: From the last weekend in March to the last weekend in October + 1 hour.
Official language: Hungarian
Form of Government: Republic
Public administration: 19 Counties and Budapest

GEOGRAPHICAL LOCATION

Hungary lies in the Carpathian Basin in Central Europe. The greatest distance from north to south is 268 km, and from east to west, 528 km.

CLIMATE

Hungary has a temperate climate, similar to the rest of the continental zone. January is the coldest month (-1°C average) and August the warmest (21,3 °C average). There are 1.785 hours of sunshine annually.

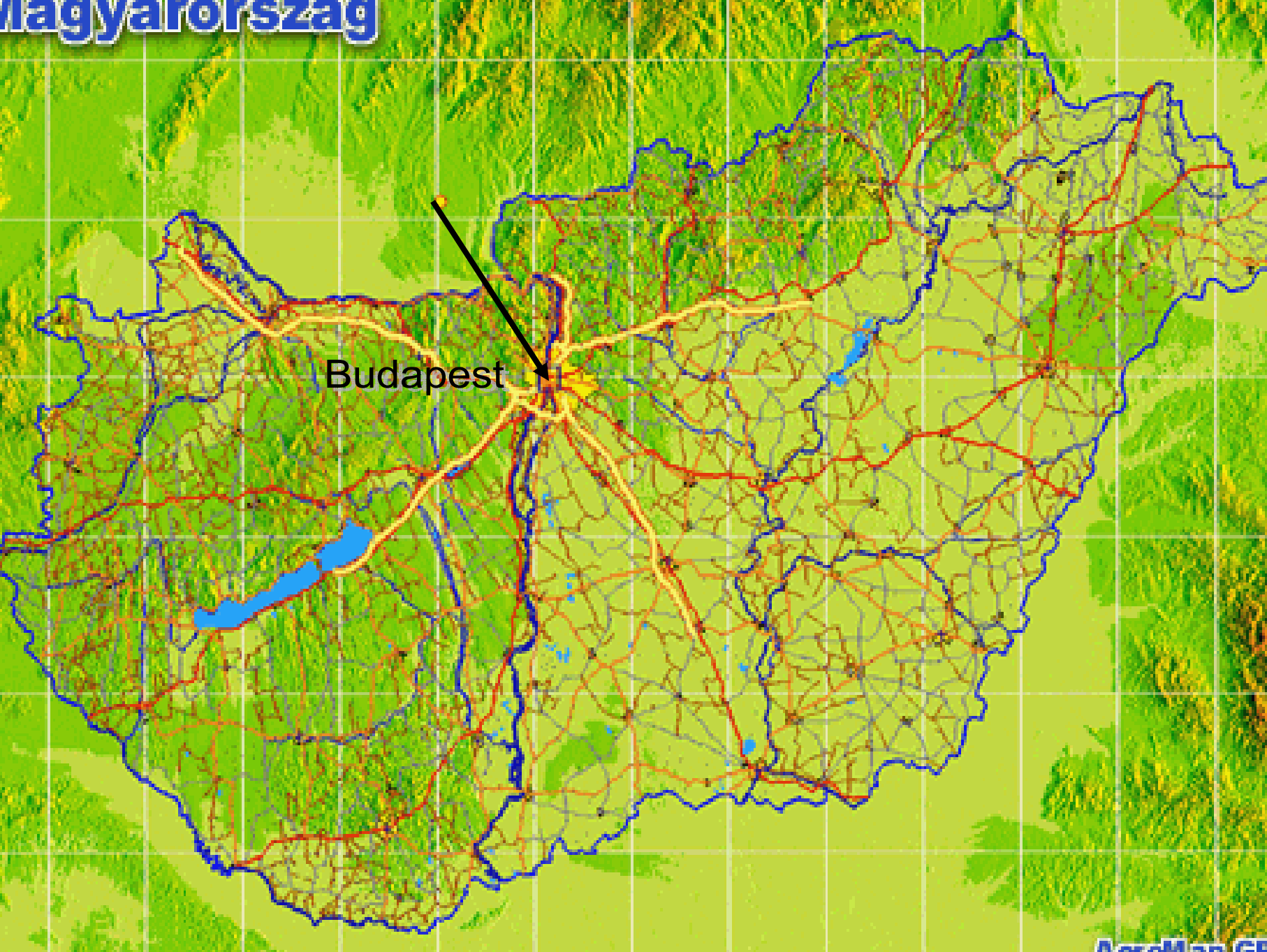
Magyarország
Budapest

The Castle

The Parliament

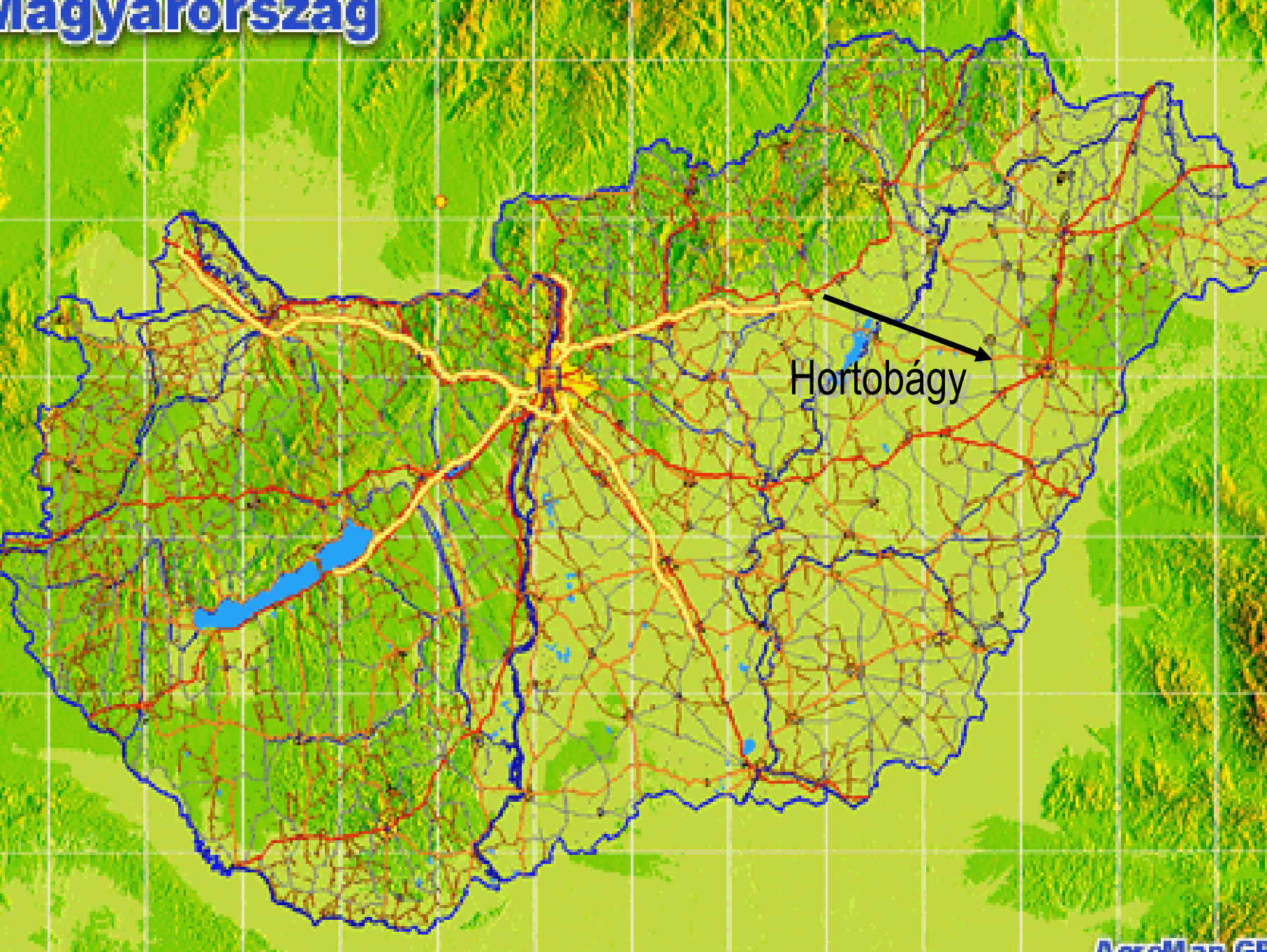
Magyarország
Hortobágy

Magyarország
Lake Balaton

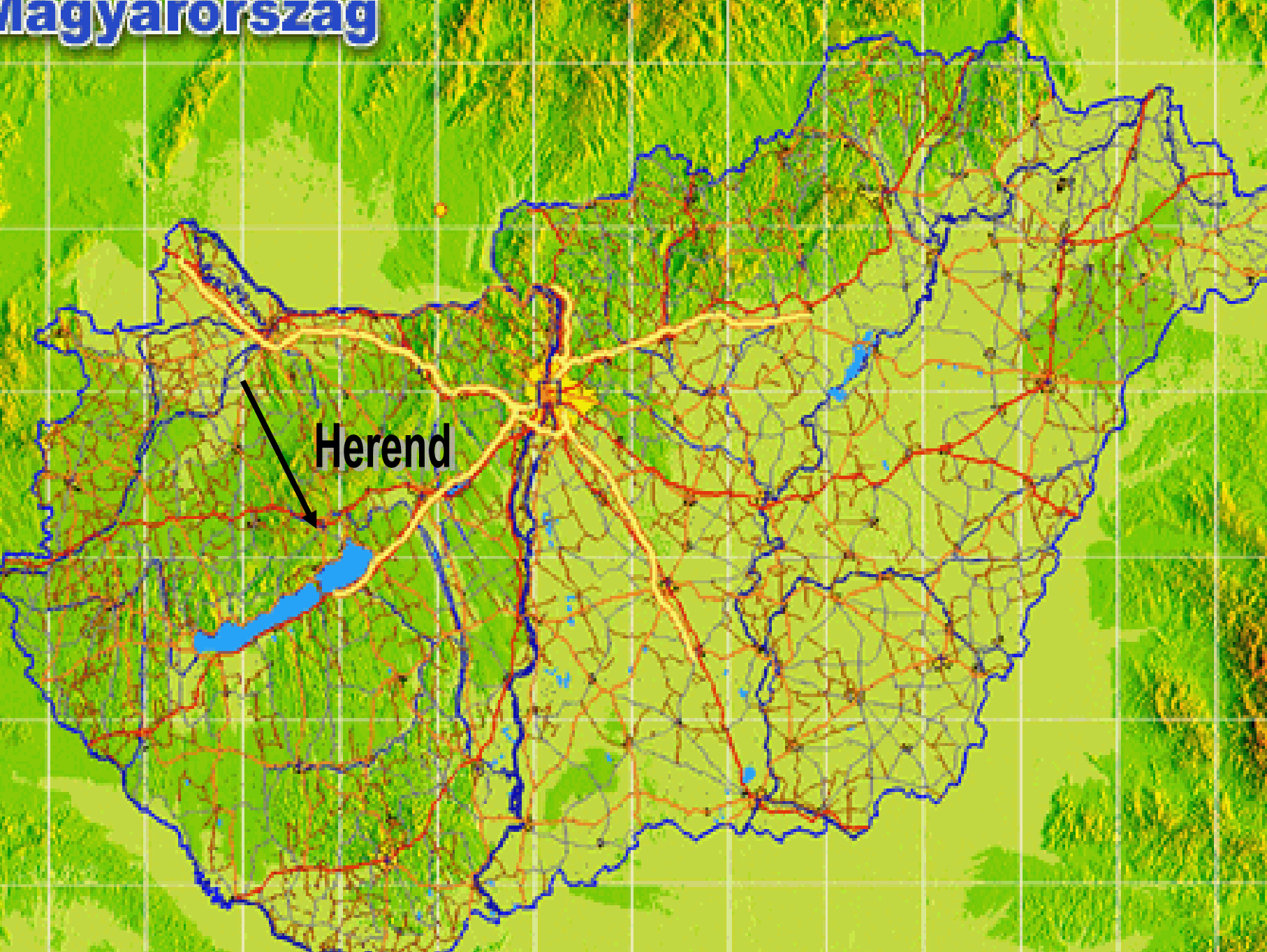
Herend

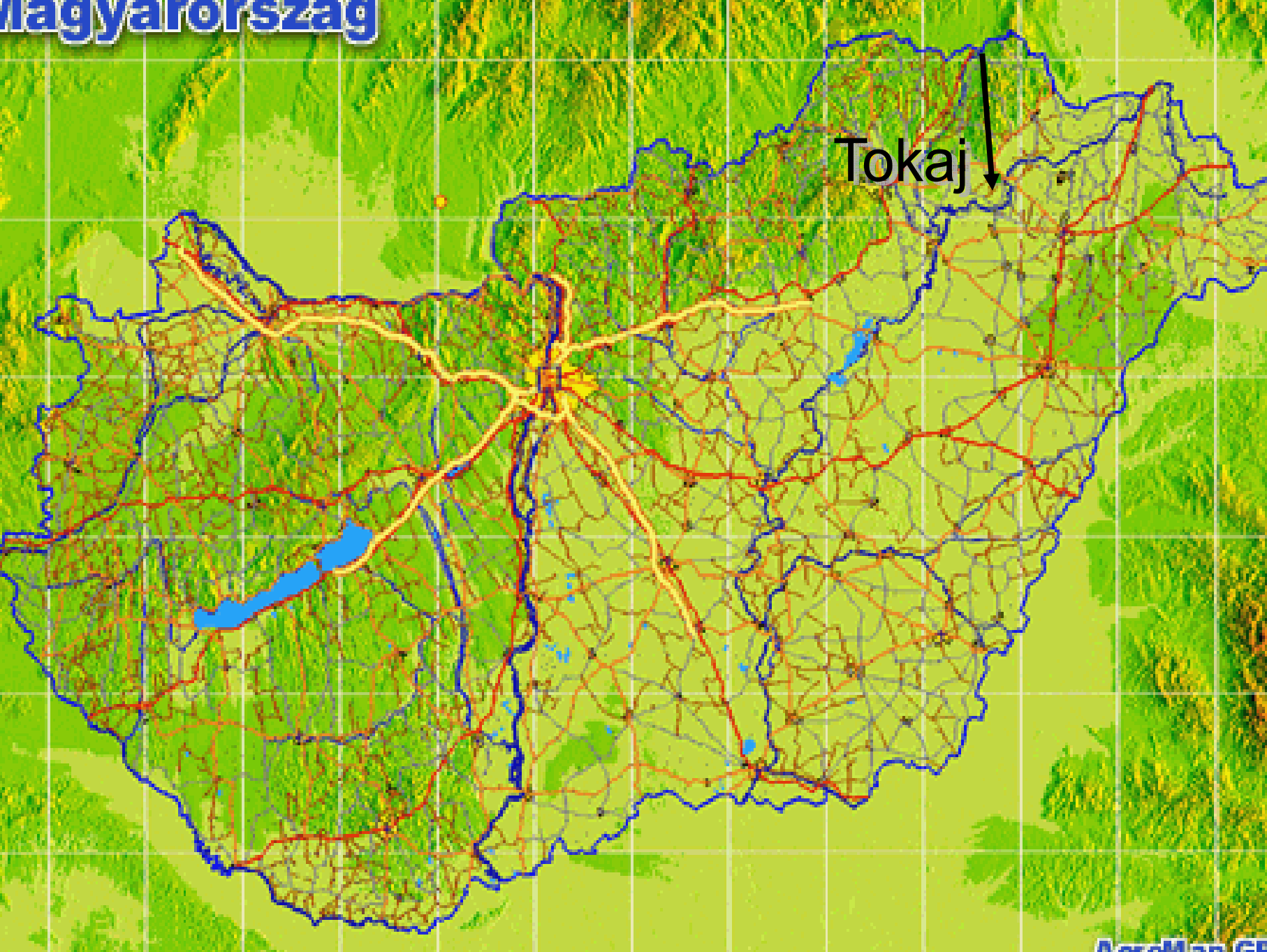
Tokaj

TOKAJI
ASZÚ
6 PUTTONYOS

Magyarország
Győr

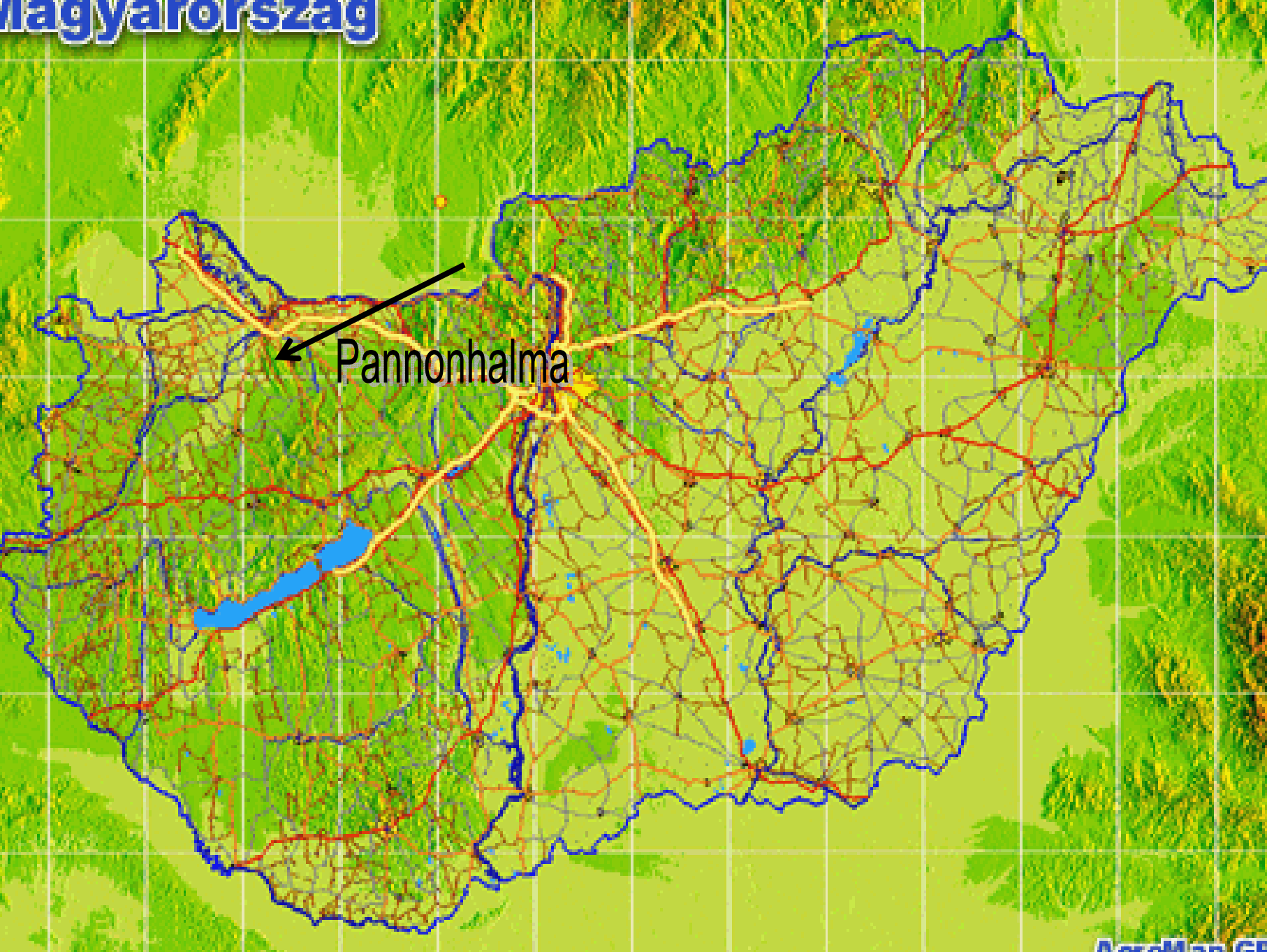
Pannonhalma

† Pannonhalma †

Biology



Matematics

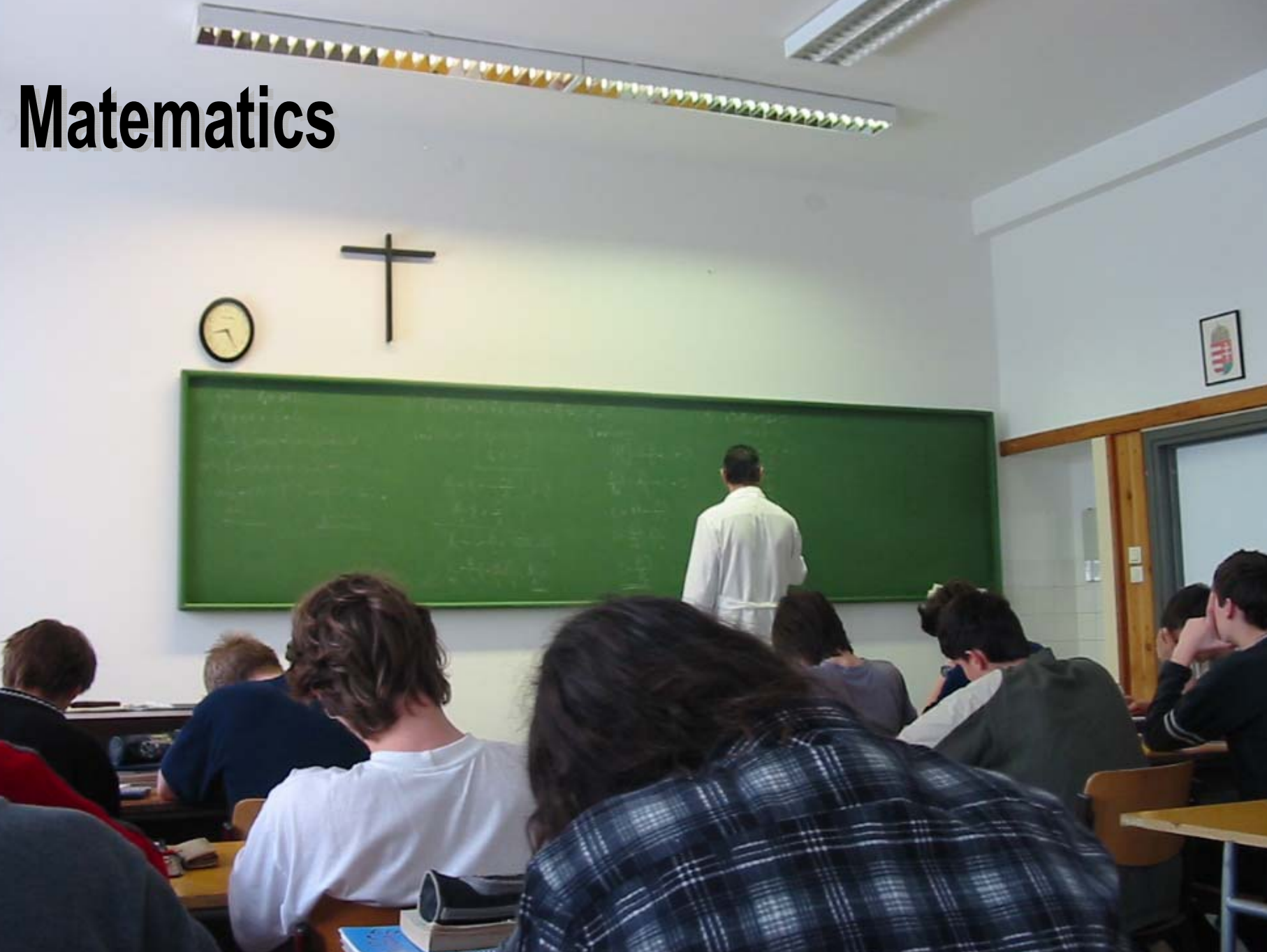

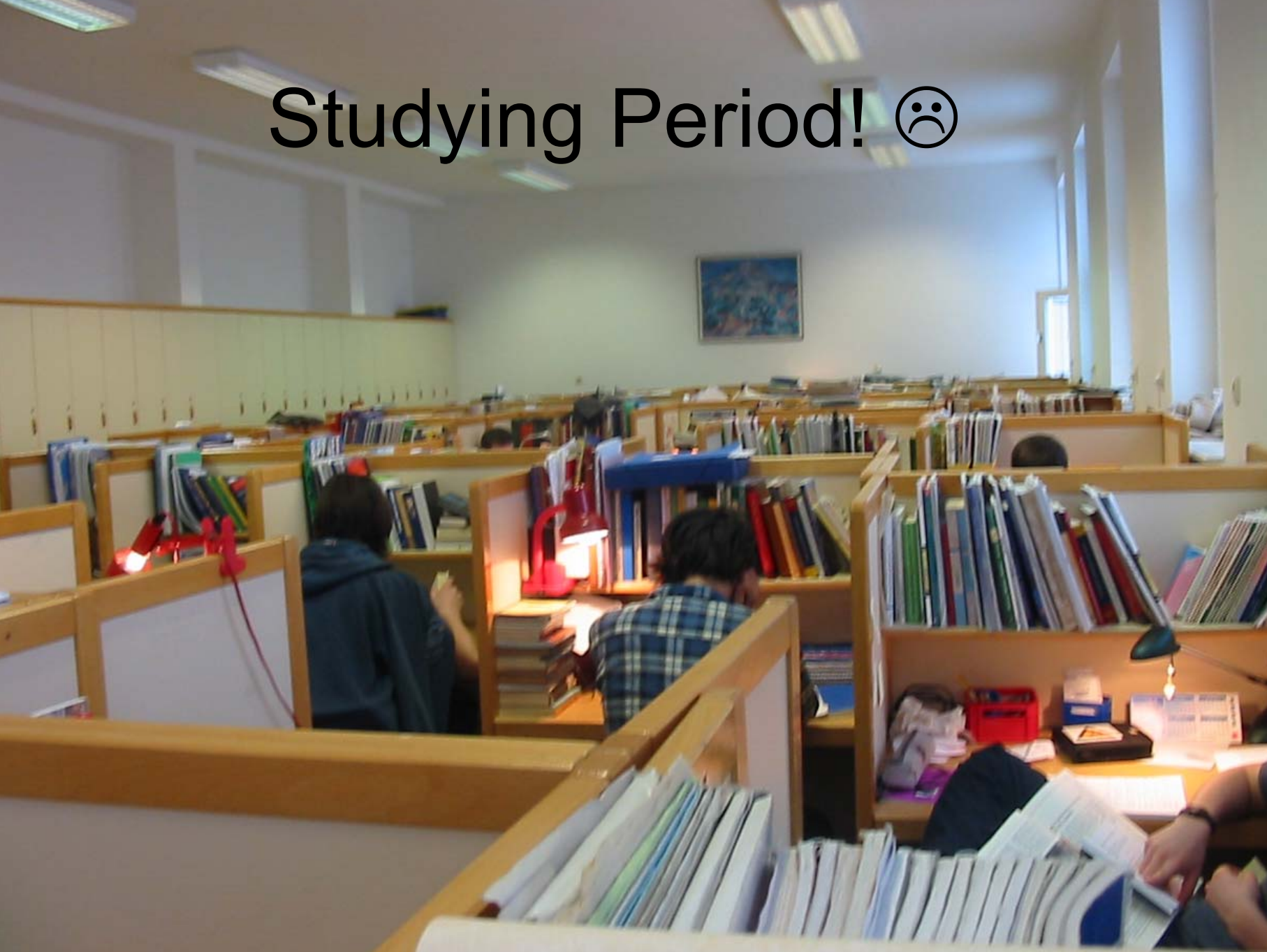
Studying Period! ☹

THE END